




















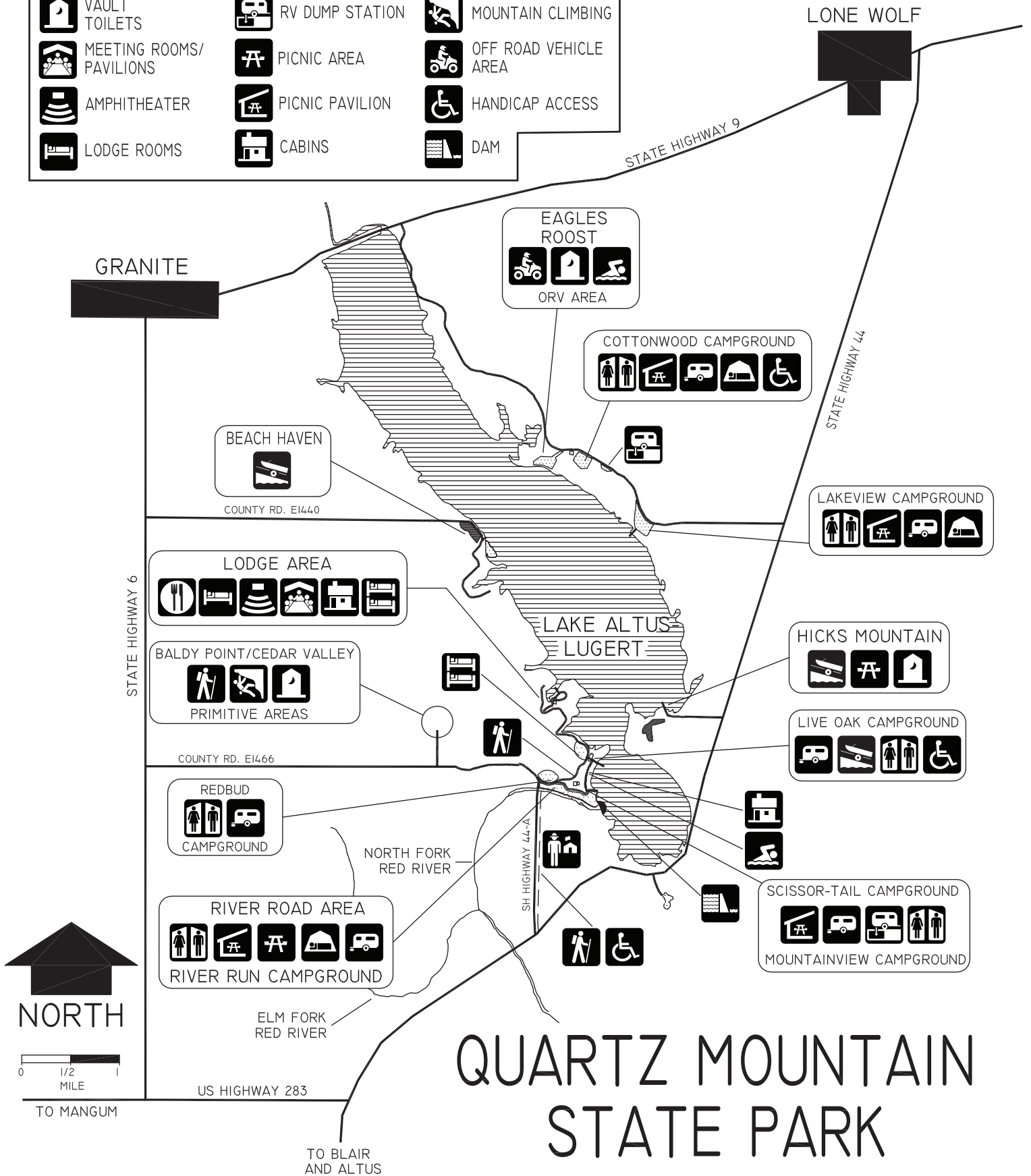


KEY TO SYMBOLS

 PARK OFFICE	 GROUP CAMP/ DORMITORY	 BOAT RAMP
 RESTAURANT	 TENT CAMPING	 SWIM BEACH
 COMFORT STATION	 RV CAMPING	 HIKING
 VAULT TOILETS	 RV DUMP STATION	 MOUNTAIN CLIMBING
 MEETING ROOMS/ PAVILIONS	 PICNIC AREA	 OFF ROAD VEHICLE AREA
 AMPHITHEATER	 PICNIC PAVILION	 HANDICAP ACCESS
 LODGE ROOMS	 CABINS	 DAM



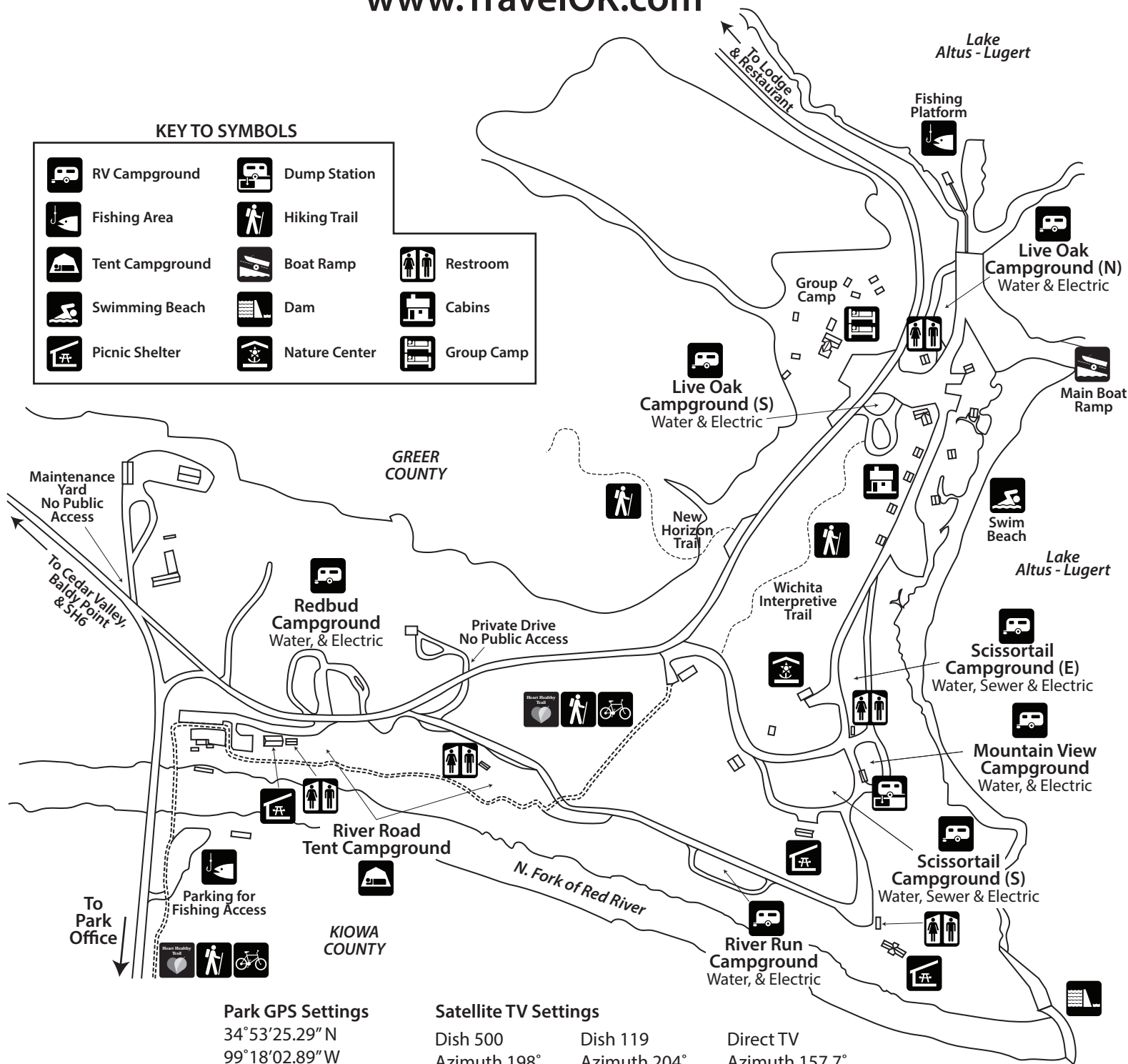
Quartz Mountain State Park

(580) 563-2238

www.TravelOK.com

KEY TO SYMBOLS

	RV Campground		Dump Station
	Fishing Area		Hiking Trail
	Tent Campground		Boat Ramp
	Swimming Beach		Restroom
	Picnic Shelter		Dam
			Cabins
			Group Camp



Park GPS Settings

34°53'25.29" N
99°18'02.89" W

Satellite TV Settings

Dish 500	Dish 119	Direct TV
Azimuth 198°	Azimuth 204°	Azimuth 157.7°
Elevation 45°	Elevation 44°	Elevation 49.4°
Skew 110°		



Scan here to reserve
a campsite or shelter

Camping permitted in designated areas only. To reserve a campsite or shelter please scan the QR code (left) or visit www.TravelOK.com. Fires on the beach are prohibited. Swimming permitted in designated areas at your own risk. No swimming within 150 feet of boat ramp, dam or fishing platform. Trail and beach areas are considered day use and require a parking pass (right).



Scan here for day
use parking pass