

Horsethief Springs Trail

Ouachita National Forest



Hiking



Equestrian



Biking



SOUTHERN REGION NATIONAL FORESTS

The U.S. Department of Agriculture (USDA) prohibits discrimination in all its programs and activities on the basis of race, color, national origin, age, disability, and where applicable, sex, marital status, familial status, parental status, religion, sexual orientation, genetic information, political beliefs, reprisal, or because all or a part of an individual's income is derived from any public assistance program. (Not all prohibited bases apply to all programs.) Persons with disabilities who require alternative means for communication of program information (Braille, large print, audiotope, etc.) should contact USDA's TARGET Center at (202) 720-2600 (voice and TDD).

To file a complaint of discrimination write to USDA, Director, Office of Civil Rights, 1400 Independence Avenue, S.W., Washington, D.C. 20250-9410 or call (800) 795-3272 (voice) or (202) 720-6382 (TDD). USDA is an equal opportunity provider and employer.

HORSETHIEF SPRINGS TRAIL

Trail Highlights: Horsethief Springs Trail is one of the most beautiful trails in the area. The trail begins at Cedar Lake and loops through many different tree species.

The hiker will cross several small streams before connecting with the Ouachita National Recreation Trail. The trail then loops back down the northern face of Winding Stair Mountain to Cedar Lake.

Using the Ouachita National Recreation Trail to form the loop results in about an 11-mile hike.

Surrounding Areas:

- Winding Stair Mountain National Recreation Area
- Cedar Lake Recreation Area
- Winding Stair Campground
- Talimena Scenic Drive
- Ouachita National Recreation Trail

For More Information:

US Forest Service
Choctaw Unit—Oklahoma Districts
52175 US Hwy. 59
Hodgen, OK 74939

Ten miles south of Heavener on
Highway 59/270.

(918) 653-2991

Length: 11.2-mile loop. Travel time one way is 5 to 6.5 hours.

Access:

- Horsethief Springs Picnic ground along Oklahoma State Highway 1 (Talimena Scenic Drive) 6 miles west of U.S. Highway 259 junction
- Holson Valley Road, 3 miles east of U.S. Highway 271 junction
- Cedar Lake Recreation Area, 2 miles west of U.S. 59 on Holson Valley Road

Trail surface and markings: Unsurfaced. White and yellow rectangles on Horsethief Springs trail. Blue rectangles on the Ouachita National Recreation Trail.

Water: Intermittent streams are located near the trail. Treat all water before drinking.

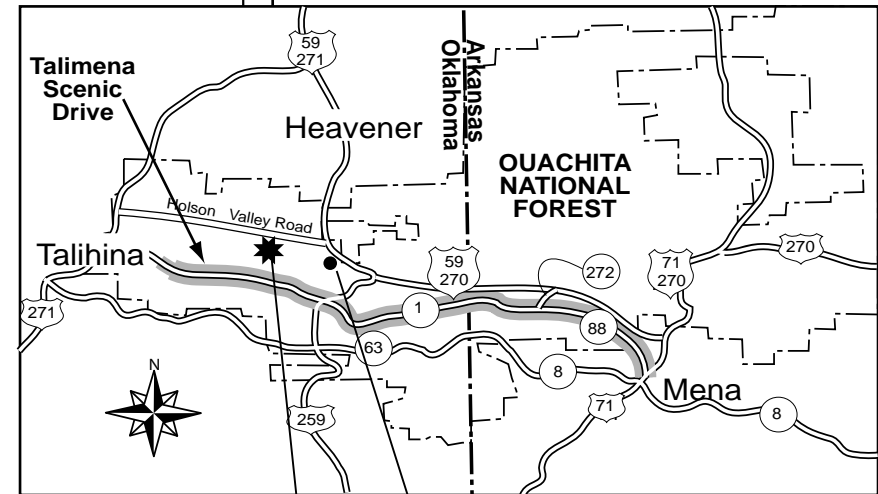
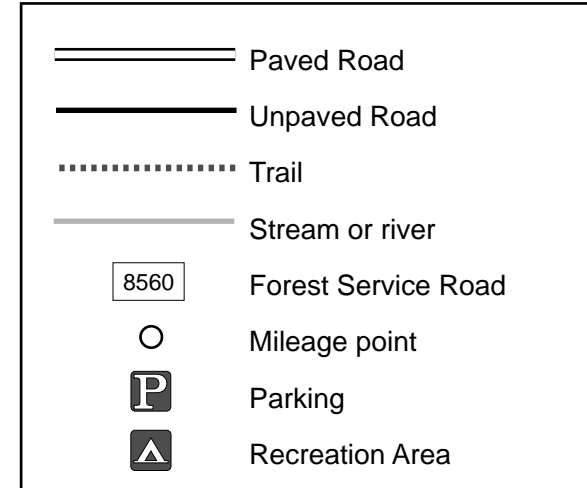
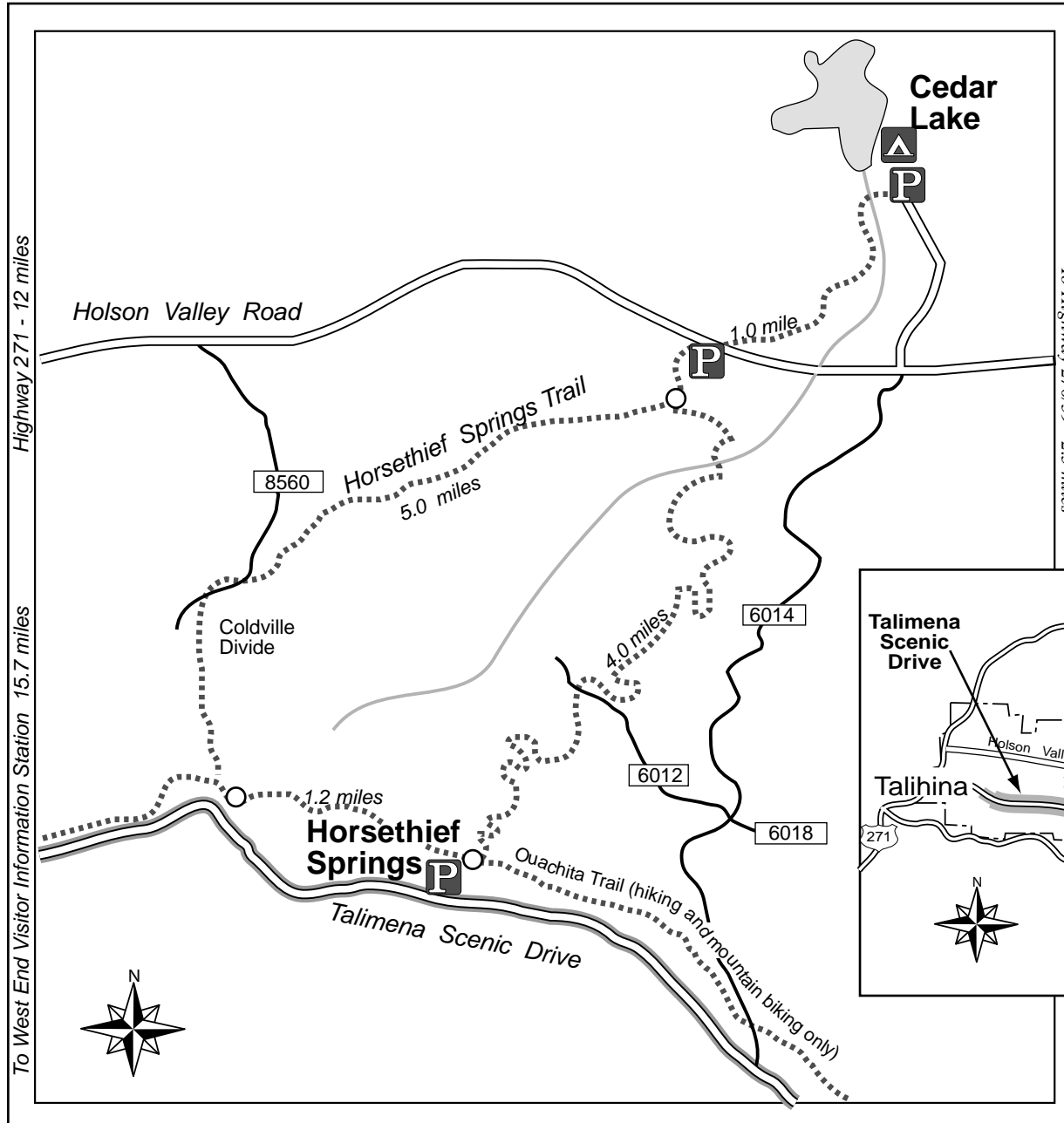
Difficulty Level: More difficult

Restriction: The Ouachita National Recreation Trail section of the loop is closed to horses.

History: Portions of this trail are located along some logging roads from the 1920s. The trail follows the route horse thieves used in the 1800s. These outlaws made their camps and corrals near the top of Winding Stair Mountain because of the existence of a perennial spring. Civilian Conservation Corps crews built a stone structure in the 1930s to contain the spring water and prevent erosion.

Horsethief Springs Trail

Ouachita National Forest



Chocowah Visitor Center

Trail Location

Highway 271 - 12 miles

To Highway 270/59 - 2.5 miles

To West End Visitor Information Station - 15.7 miles