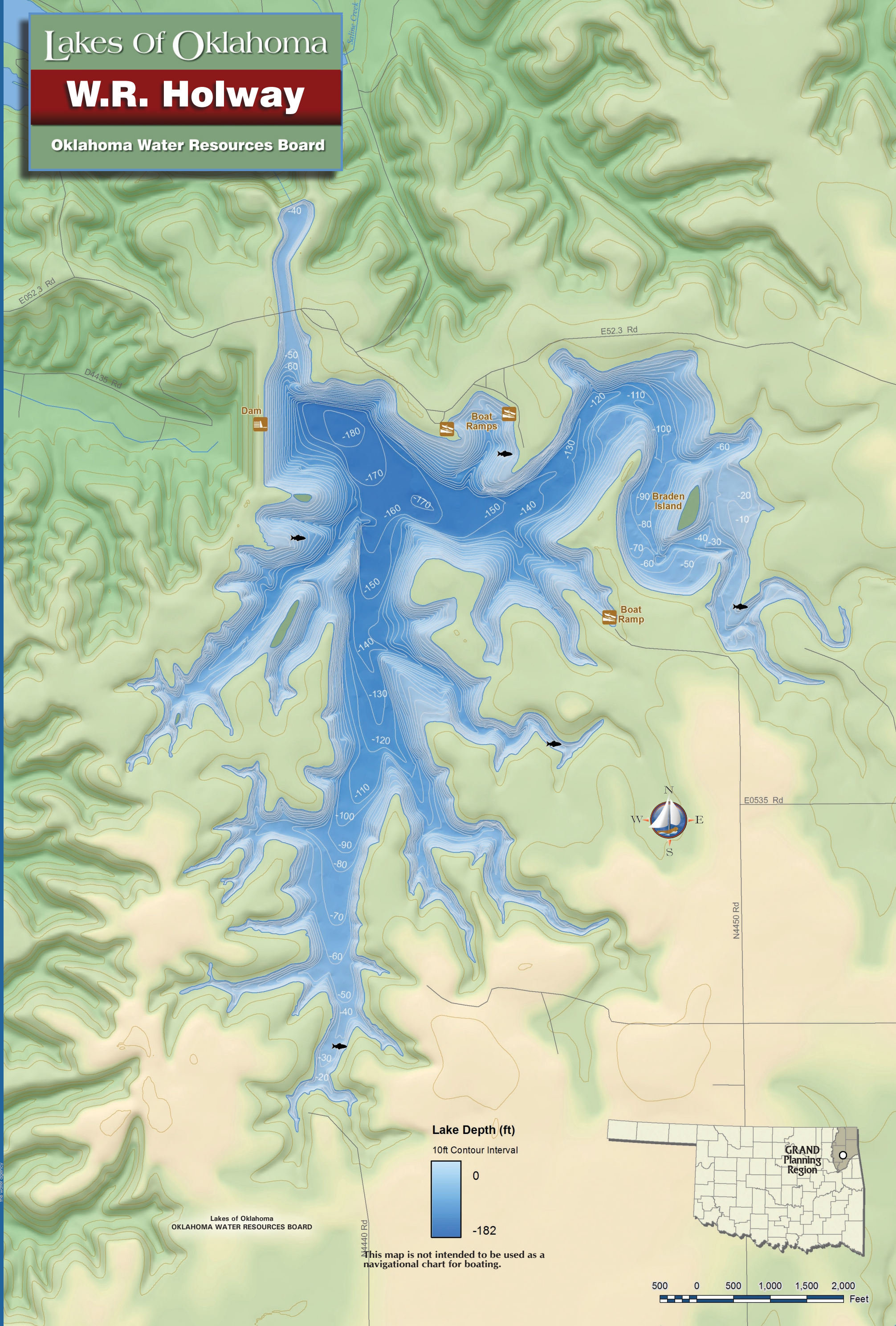


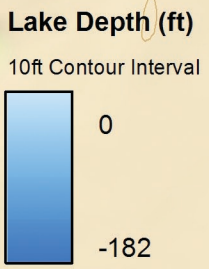
Lakes Of Oklahoma

W.R. Holway

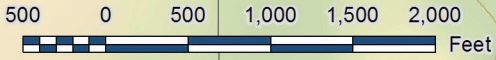
Oklahoma Water Resources Board



Lakes of Oklahoma
OKLAHOMA WATER RESOURCES BOARD



This map is not intended to be used as a navigational chart for boating.



Area: 762 acres
Capacity: 50,372 acre-feet
Shoreline: 22 miles

GRAND RIVER DAM AUTHORITY
Purpose: WS, HP, R
Normal Elevation: 865.0 feet

GRDA

W.R. Holway

1968