



1954

Hall

Area: 50 acres  
Capacity: 560 acre-feet  
Shoreline: 2 miles

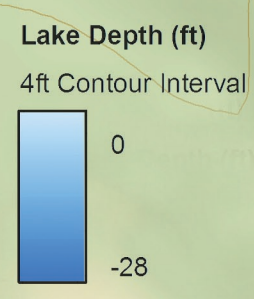
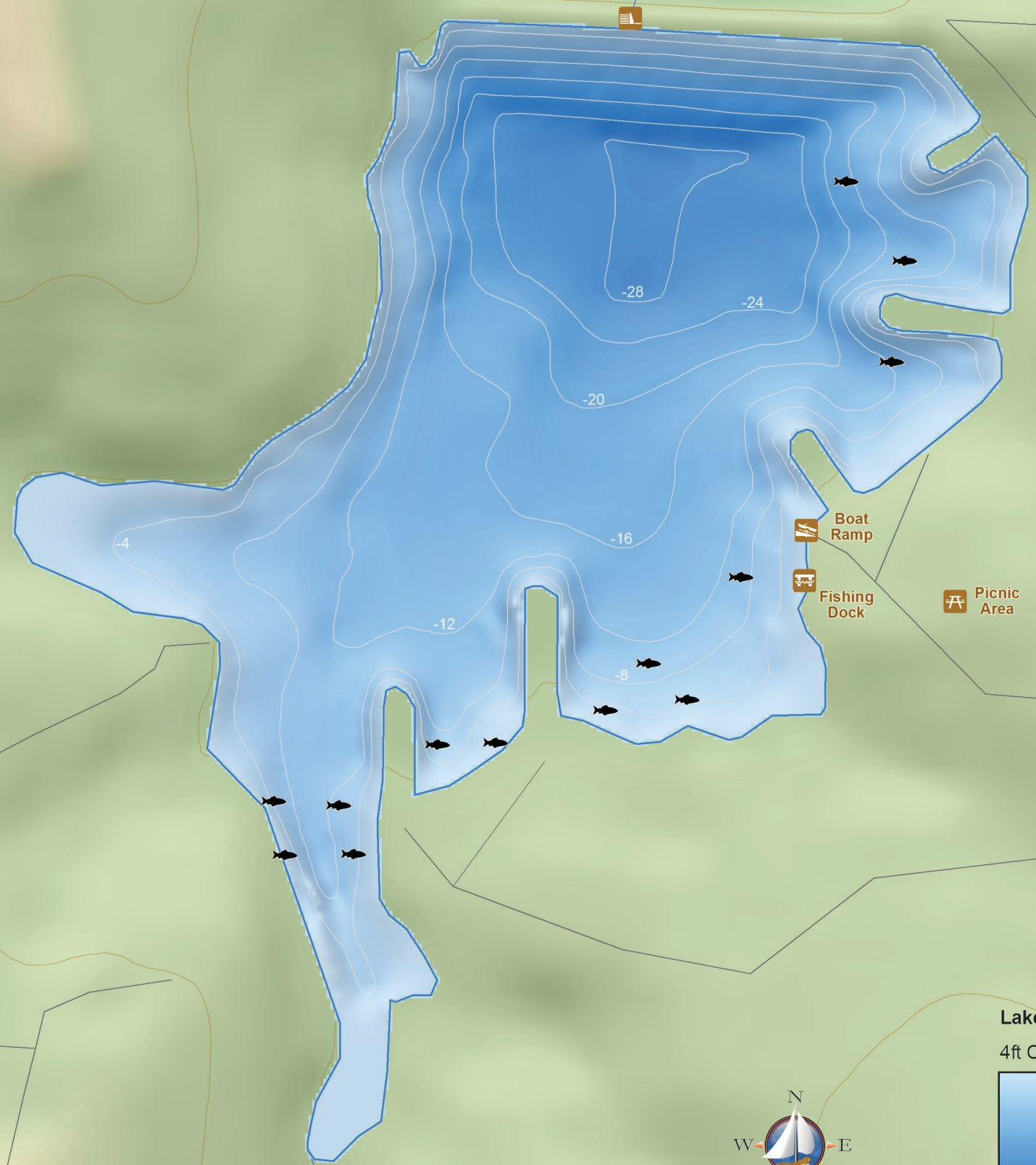
OK DEPT OF WILDLIFE CONSERVATION  
Purpose: R  
Normal Elevation: 1,804.0 feet

8


# Lakes Of Oklahoma

## Hall

Oklahoma Water Resources Board



This map is not intended to be used as a navigational chart for boating.



Lakes of Oklahoma  
OKLAHOMA WATER RESOURCES BOARD

E1510 Rd

N1705 Rd



OKLAHOMA WATER RESOURCES BOARD  
The water agency